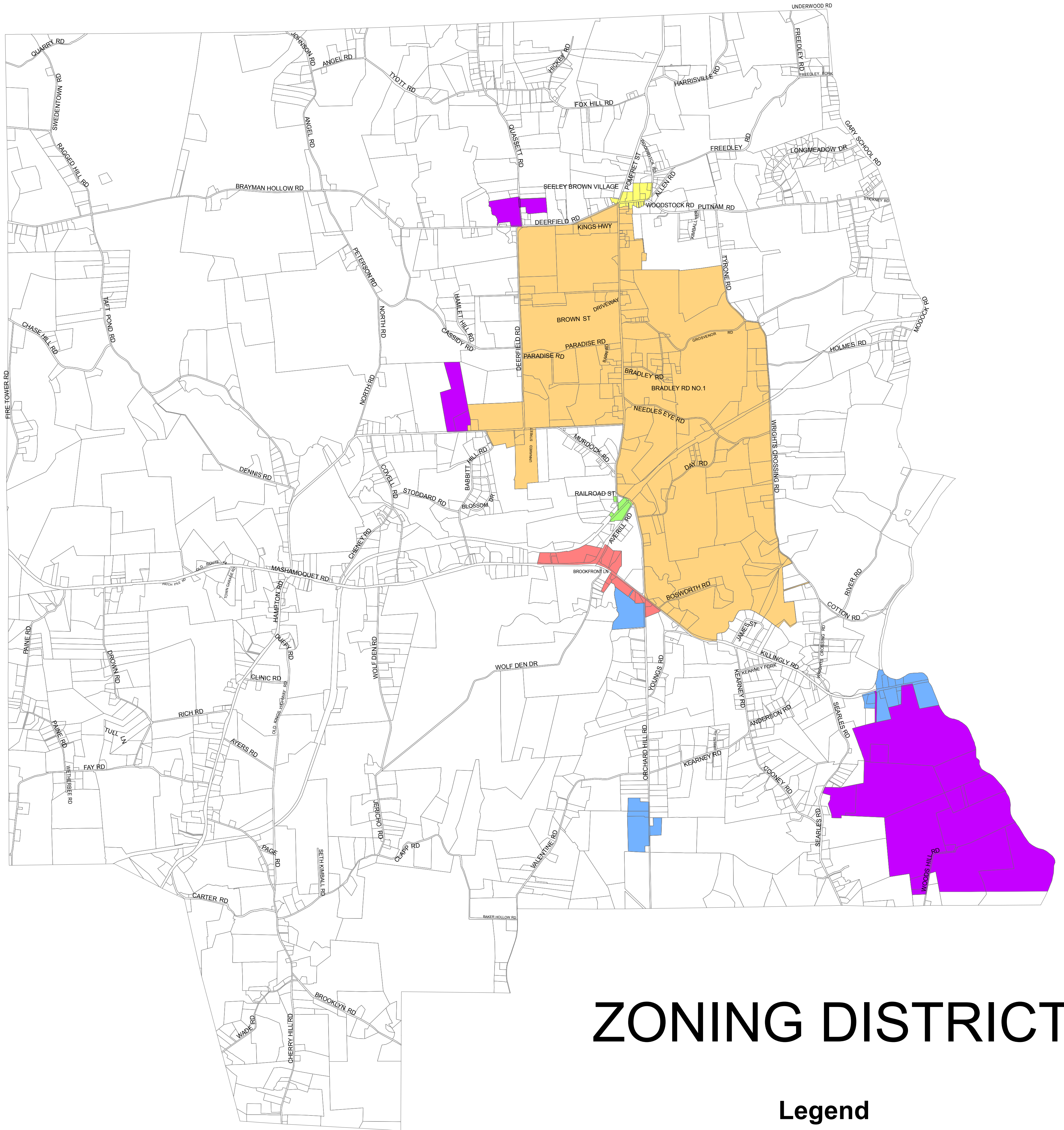









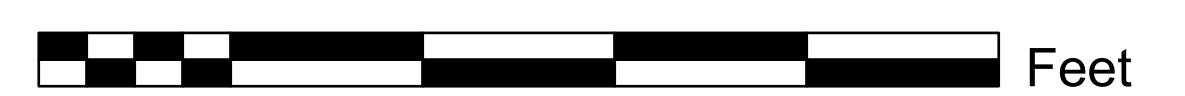

TOWN OF POMFRET
 Official Zoning Map
 Created: February 27, 2003
 Amended: July 19, 2004
 Amended: July 11, 2005
 Amended: November 18, 2006
 Amended: April 23, 2007



ZONING DISTRICTS

Legend

Zone	
	Commercial Village
	Business Village
	Commercial Business
	Pomfret Street Residential
	Village
	Village District II
	Rural Residential



1 inch = 2,000 feet

Source:
 Town of Pomfret Parcel Dataset

Map prepared for the Town of Pomfret Planning
 and Zoning Commission
 by James Rabbitt, Planner